



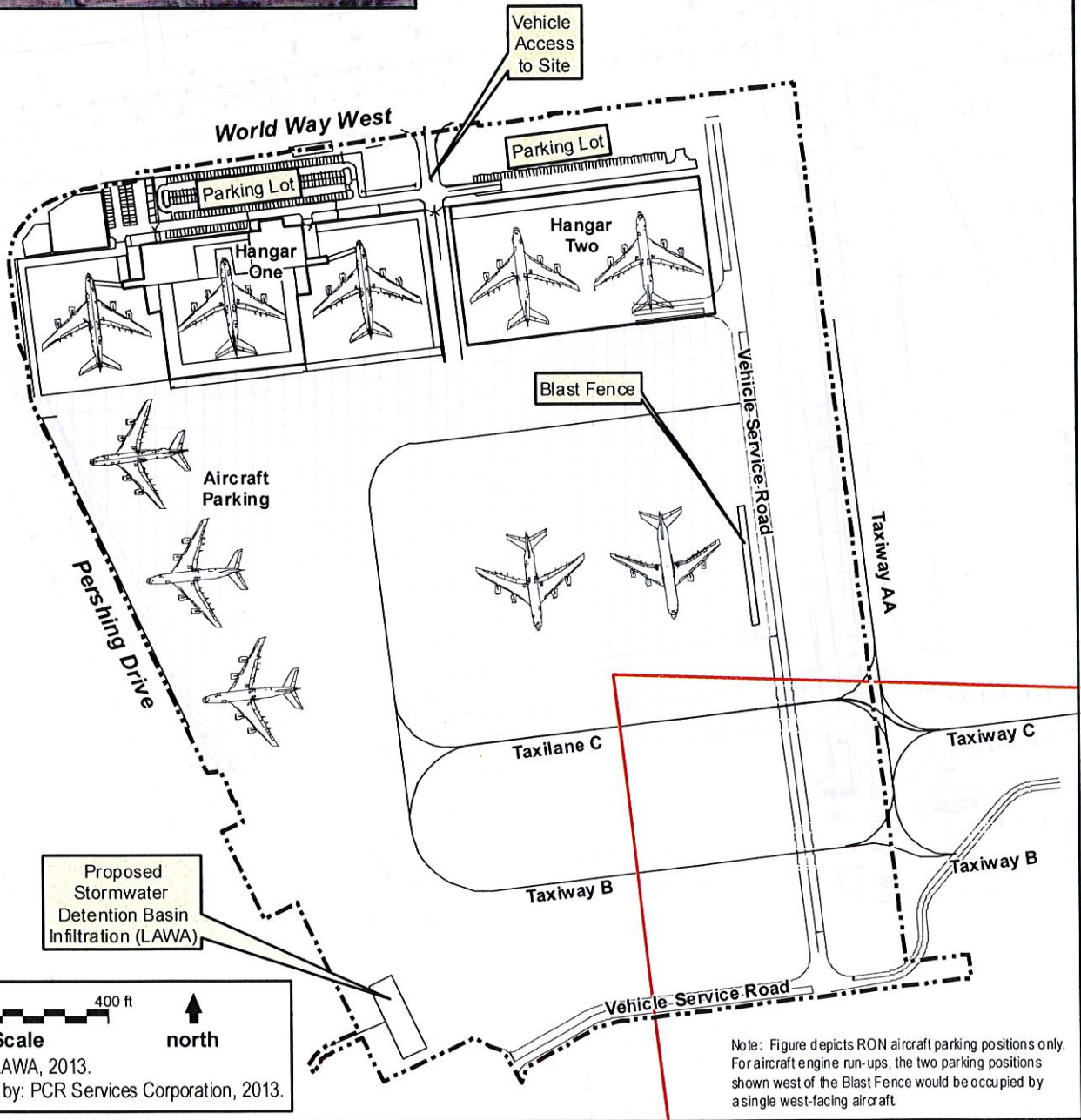
**ATTACHMENT 3**


**SITE PLAN**



RPZ Detail

 Project Site Boundary  
 Approach RPZ



0 400 ft  
**Scale**  **north**  
 Source: LAWA, 2013.  
 Prepared by: PCR Services Corporation, 2013.

Note: Figure depicts RON aircraft parking positions only. For aircraft engine run-ups, the two parking positions shown west of the Blast Fence would be occupied by a single west-facing aircraft

**West Aircraft Maintenance Area Project**

**Conceptual Site Plan**