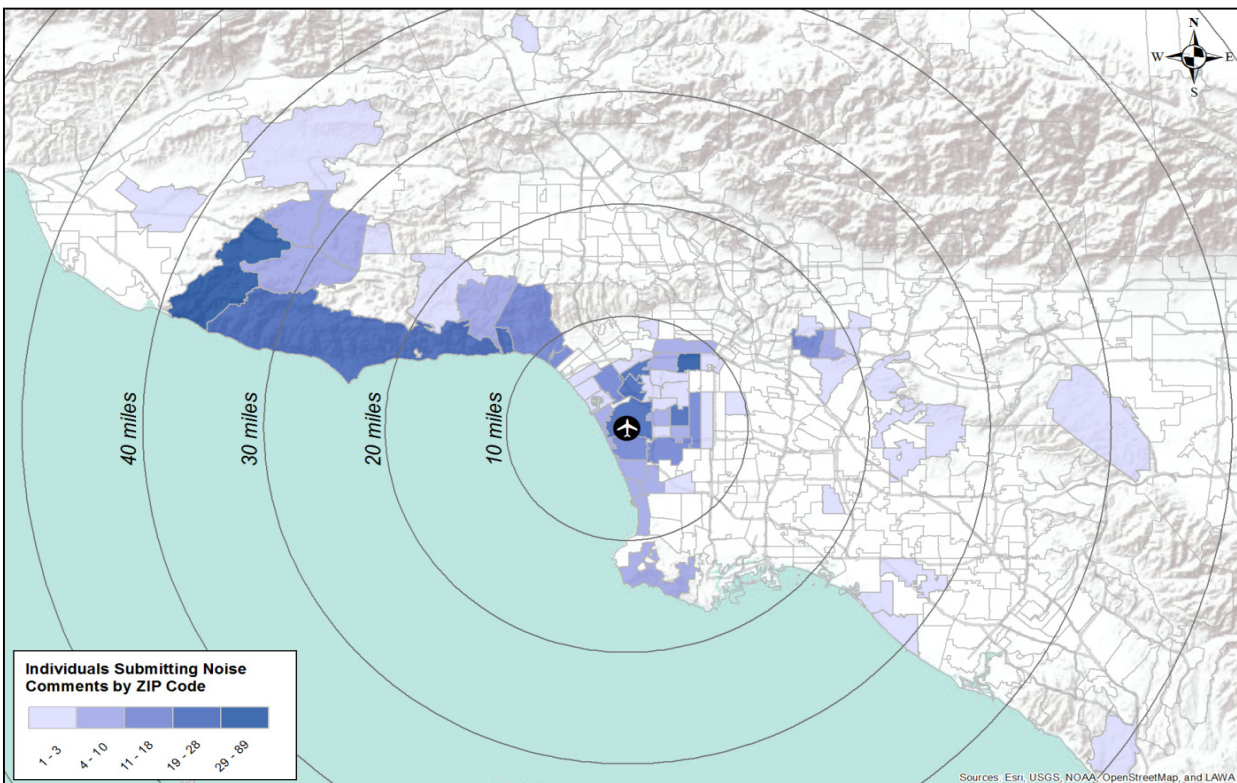
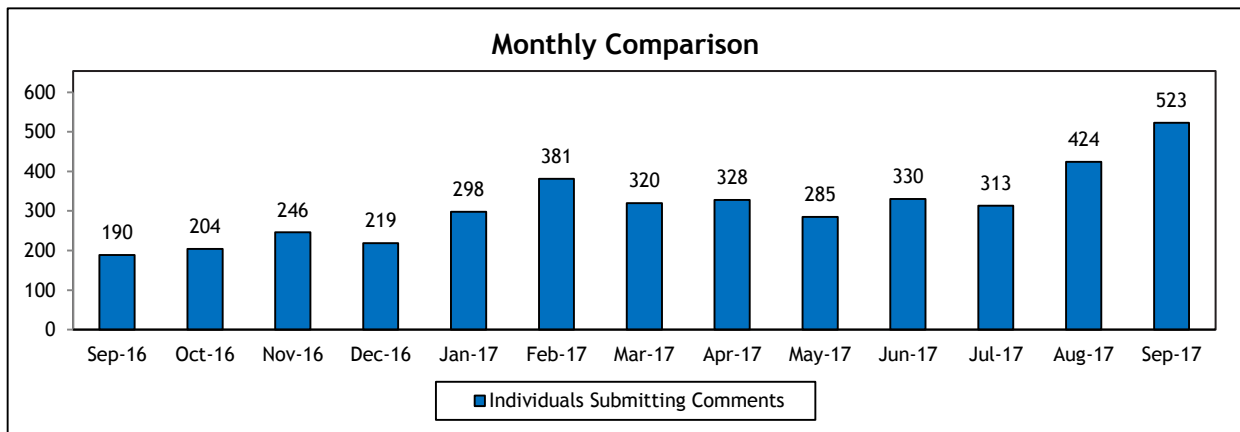


Aircraft Noise Comment Report

This report summarizes comments received from individuals regarding LAX aircraft noise. Comments are submitted via the Noise Comment Form on the LAX Noise web page or WebTrak, the LAX PlaneNoise Mobile App, or the 24-hour Noise Comment Phone Line. Noise comments are an important component of aircraft noise analysis and management. Comments provide information to understand noise disturbances, help determine emerging issues, and enable LAWA to provide useful feedback.

Individuals Submitting Noise Comments

523



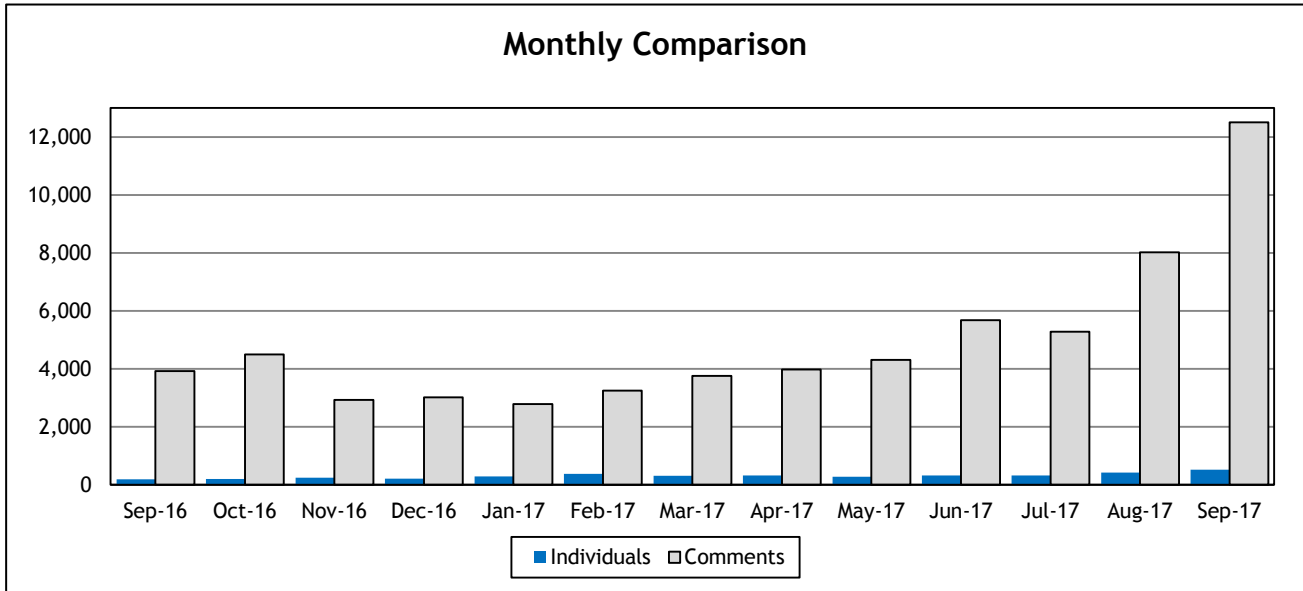
Note: Ranges in the map are classified using Jenks Classification Method. Not included in the map are individuals submitting comments from Big Bear Lake and Santa Cruz, CA.

Individuals Submitting Noise Comments

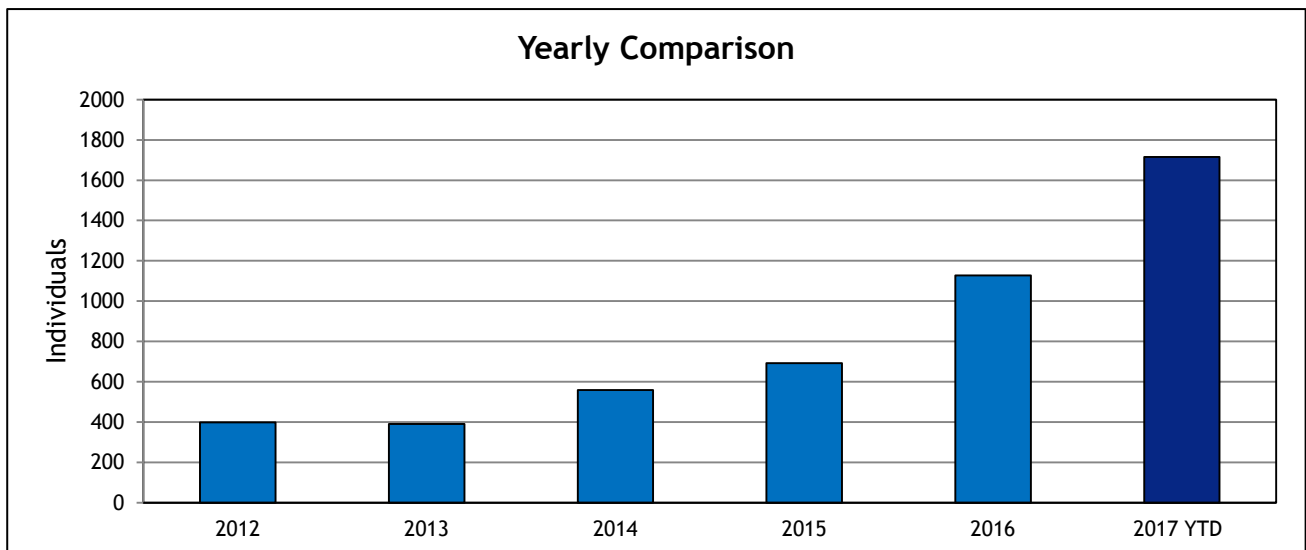
523

Noise Comments Received

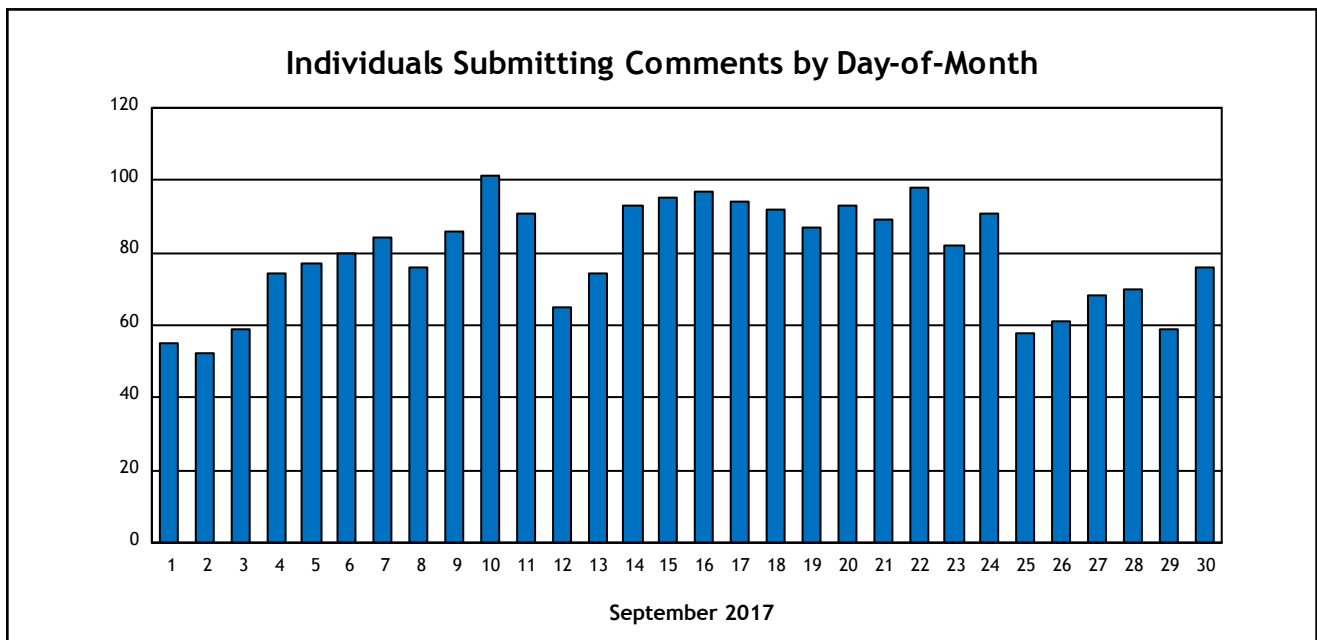
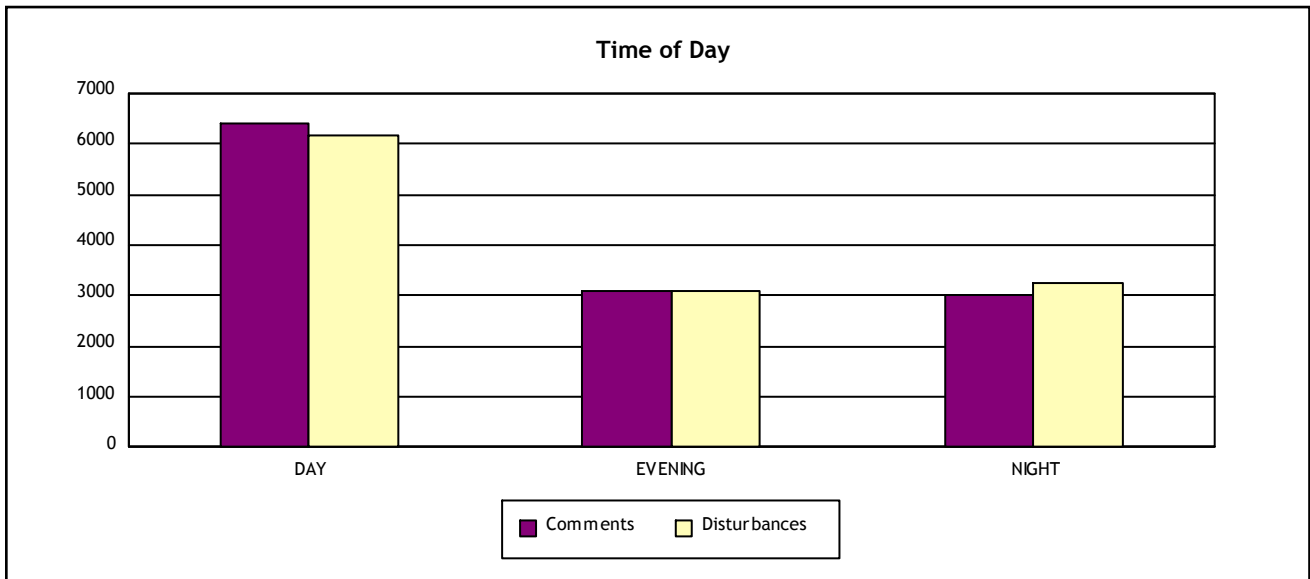
12,506



	September 2017	August 2017	% Change	September 2016	% Change
Individuals	523	424	23%	190	177%
Comments	12,506	8,019	56%	3,923	219%

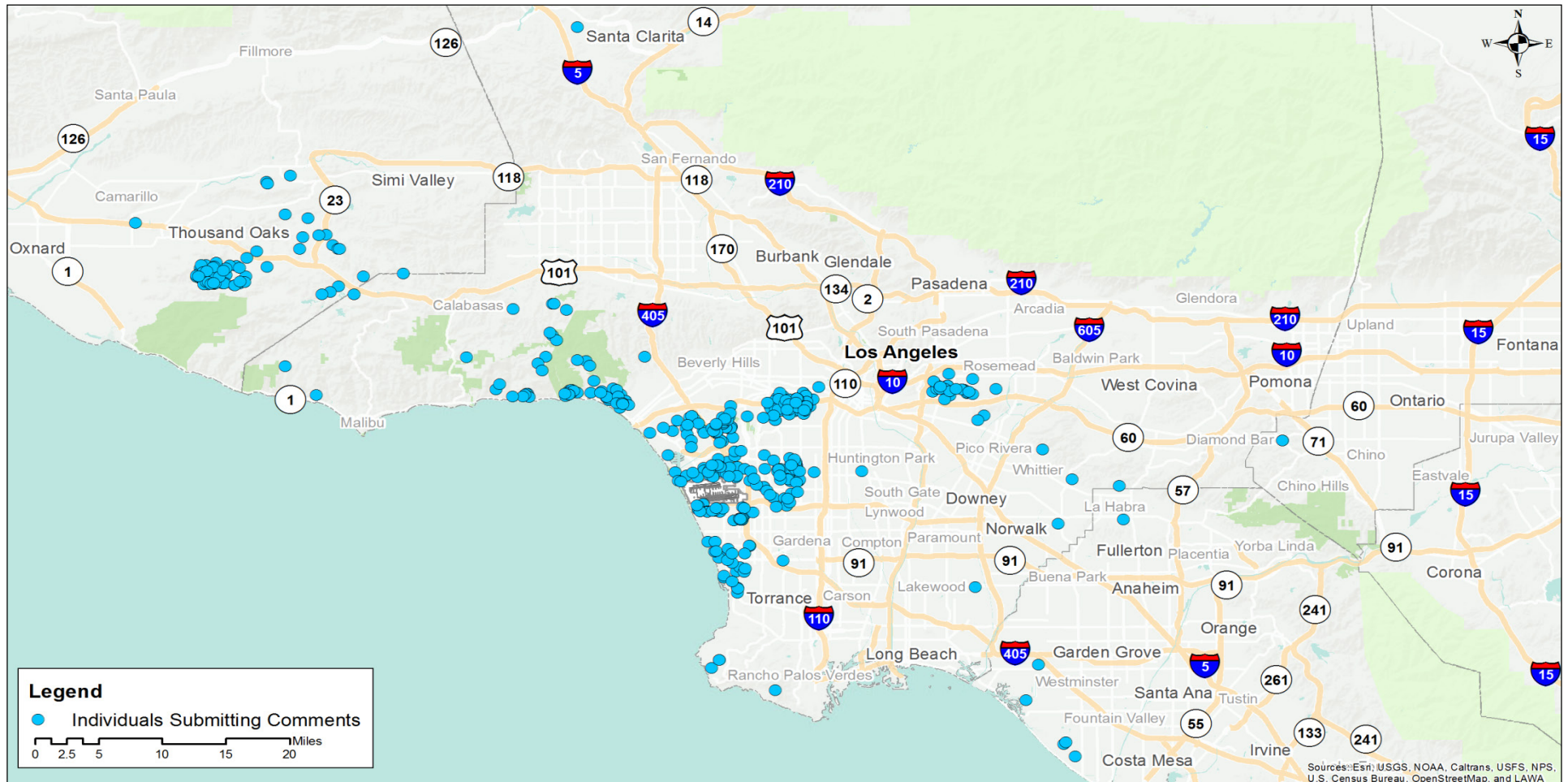


	Day (7:00 am - 7:00 pm)	Evening (7:00 pm - 10:00 pm)	Night (10:00 pm - 7:00 am)
Comments	6,418	3,092	2,996
Disturbances	6,161	3,090	3,255



City	Individuals	Comments	Percentage of Comments*
Alhambra	1	1	< 1%
Big Bear Lake	1	1	< 1%
Calabasas	1	1	< 1%
Camarillo	1	1	< 1%
Chino Hills	1	2	< 1%
Culver City	49	2922	23%
El Segundo	15	39	< 1%
Hawthorne	17	130	1%
Hermosa Beach	5	6	< 1%
Huntington Beach	4	8	< 1%
Inglewood	40	114	< 1%
La Habra	2	6	< 1%
La Mirada	1	1	< 1%
Laguna Niguel	1	1	< 1%
Lakewood	1	11	< 1%
Los Angeles	175	6473	52%
Malibu	27	392	3%
Manhattan Beach	6	41	< 1%
Marina Del Rey	1	1	< 1%
Montebello	2	18	< 1%
Monterey Park	25	751	6%
Moorpark	3	77	< 1%
Newbury Park	41	86	< 1%
Oak Park	1	1	< 1%
Pacific Palisades	17	154	1%
Playa Del Rey	5	45	< 1%
Rancho Palos Verdes	4	153	1%
Redondo Beach	11	39	< 1%
Rosemead	1	76	< 1%
Santa Cruz	1	27	< 1%
Santa Monica	14	678	5%
Thousand Oaks	30	151	1%
Topanga	8	81	< 1%
Torrance	1	4	< 1%
Valencia	1	1	< 1%
Venice	1	1	< 1%
Westchester	1	1	< 1%
Westlake Village	4	4	< 1%
Westminster	1	2	< 1%
Whittier	2	5	< 1%
TOTAL	523	12,506	0 10 20 30 40 50 60 70 80 90 100

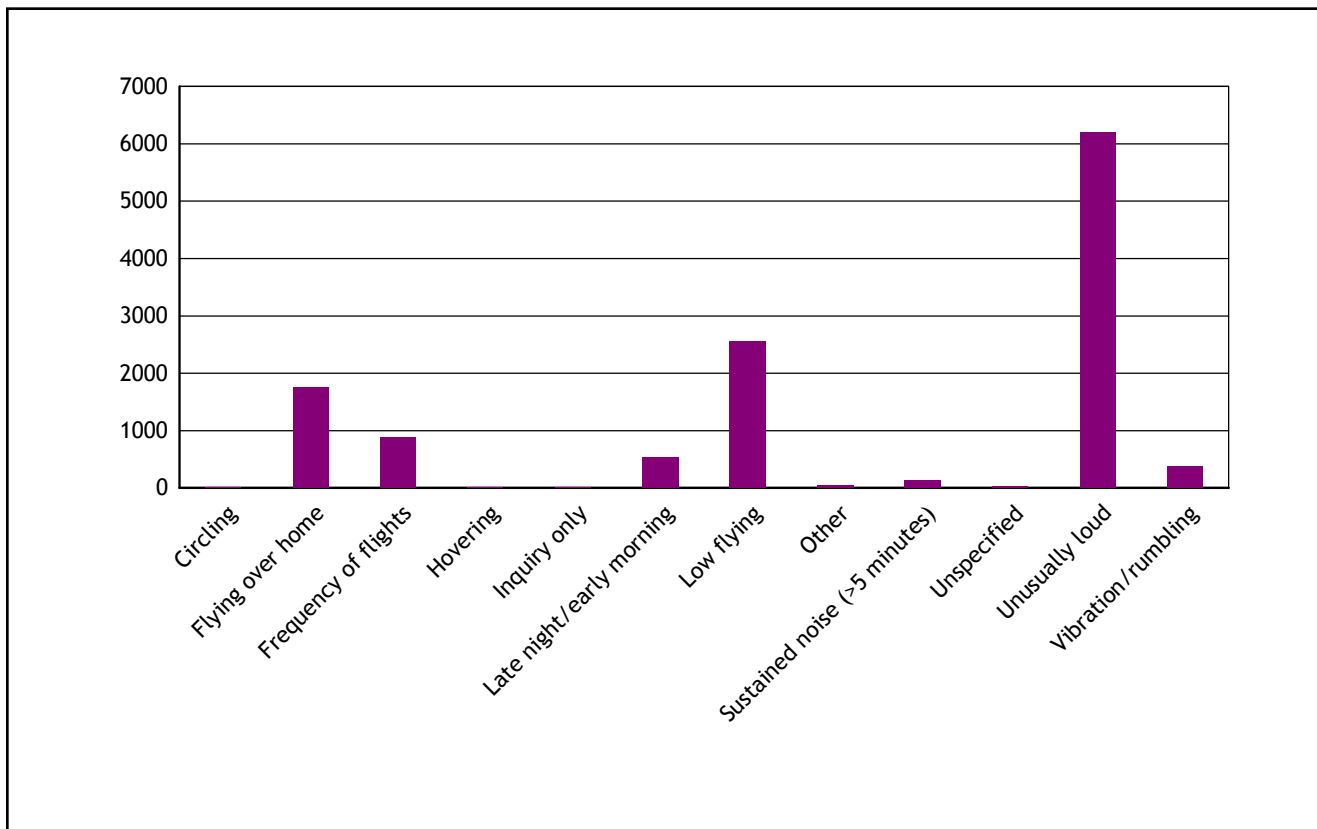
* All percentages are rounded to the nearest whole number.



*Circle indicates the location of the individual submitting comments.

Note: Not included in the map are individuals submitting comments from Big Bear Lake, Laguna Niguel, and Santa Cruz, CA.

<i>Type of Disturbance*</i>	<i>Number of Comments</i>
Circling	10
Flying over home	1755
Frequency of flights	877
Hovering	7
Inquiry only	6
Late night/early morning	525
Low flying	2549
Other	39
Sustained noise (>5 minutes)	130
Unspecified	26
Unusually loud	6206
Vibration/rumbling	376
TOTAL	12,506



Note: * As reported by individuals.

Date	Start Time	End Time	Duration (hours:mins:secs)	Flow	Reason
9/1/2017	00:00:00	06:29:59	06:29:59	West Flow	Closure of Taxiway A
9/2/2017	00:00:00	06:29:59	06:29:59	West Flow	Closure of Taxiway A
9/3/2017	00:00:00	06:29:59	06:29:59	West Flow	Closure of Taxiway A
9/4/2017	00:00:00	06:29:59	06:29:59	West Flow	Closure of Taxiway A
9/5/2017	00:00:00	06:29:59	06:29:59	West Flow	Closure of Taxiway A
9/6/2017	00:00:00	06:29:59	06:29:59	West Flow	Runway 25L and Taxiway A Closed
9/7/2017	00:00:00	06:29:59	06:29:59	West Flow	Runway 25L and Taxiway A Closed
9/8/2017	00:00:00	00:35:59	00:35:59	West Flow	Runway 25L and Taxiway A Closed
9/8/2017	06:11:00	06:29:59	00:18:59	West Flow	Unknown
9/9/2017	00:00:00	06:29:59	06:29:59	West Flow	Low Ceilings
9/10/2017	00:00:00	06:29:59	06:29:59	West Flow	Runway 24L Closed
9/11/2017	00:00:00	06:29:59	06:29:59	West Flow	Traffic
9/12/2017	00:00:00	06:29:59	06:29:59	West Flow	Low Ceilings and Runway Closure
9/13/2017	00:00:00	06:29:59	06:29:59	West Flow	Runway 25R and 24R Closed
9/14/2017	00:00:00	00:44:59	00:44:59	West Flow	Volume
9/14/2017	06:06:00	06:29:59	00:23:59	West Flow	Unknown
9/15/2017	00:00:00	06:29:59	06:29:59	West Flow	Winds
9/16/2017	00:00:00	06:29:59	06:29:59	West Flow	Low Ceilings
9/17/2017	00:00:00	06:29:59	06:29:59	West Flow	Runway Closure
9/18/2017	00:00:00	06:29:59	06:29:59	West Flow	Runway 25L Closed
9/19/2017	00:00:00	05:11:59	05:11:59	West Flow	Runway 25L Closed
9/19/2017	05:12:00	06:29:59	01:17:59	East Flow	Metroplex Flight Testing
9/20/2017	00:00:00	06:29:59	06:29:59	West Flow	Runway 25L Closed
9/21/2017	00:00:00	06:29:59	06:29:59	West Flow	Runway 25L Closed

Date	Start Time	End Time	Duration (hours:mins:secs)	Flow	Reason
9/22/2017	06:13:00	06:29:59	00:16:59	West Flow	SoCal TRACON Advised
9/23/2017	00:00:00	00:12:59	00:12:59	West Flow	Over Ocean Operations Transition
9/23/2017	06:20:00	06:29:59	00:09:59	West Flow	West Operations Transition
9/24/2017	00:00:00	06:29:59	06:29:59	West Flow	Runway 24L Closed
9/25/2017	00:00:00	00:36:59	00:36:59	West Flow	Unknown
9/25/2017	06:03:00	06:29:59	00:26:59	West Flow	Unknown
9/26/2017	06:08:00	06:29:59	00:21:59	West Flow	SoCal TRACON Advised
9/27/2017	04:57:00	06:29:59	01:32:59	West Flow	Ground Fog and Low Visibility
9/28/2017	00:00:00	06:29:59	06:29:59	West Flow	Runway Closure
9/29/2017	00:00:00	06:29:59	06:29:59	West Flow	SoCal TRACON Request
9/30/2017	00:00:00	01:35:59	01:35:59	West Flow	Unknown
9/30/2017	05:28:00	06:29:59	01:01:59	West Flow	Weather

Note: This data is from the Federal Aviation Administration Air Traffic Control Tower Log. If the reason is listed as "Unknown" then the data is not available.